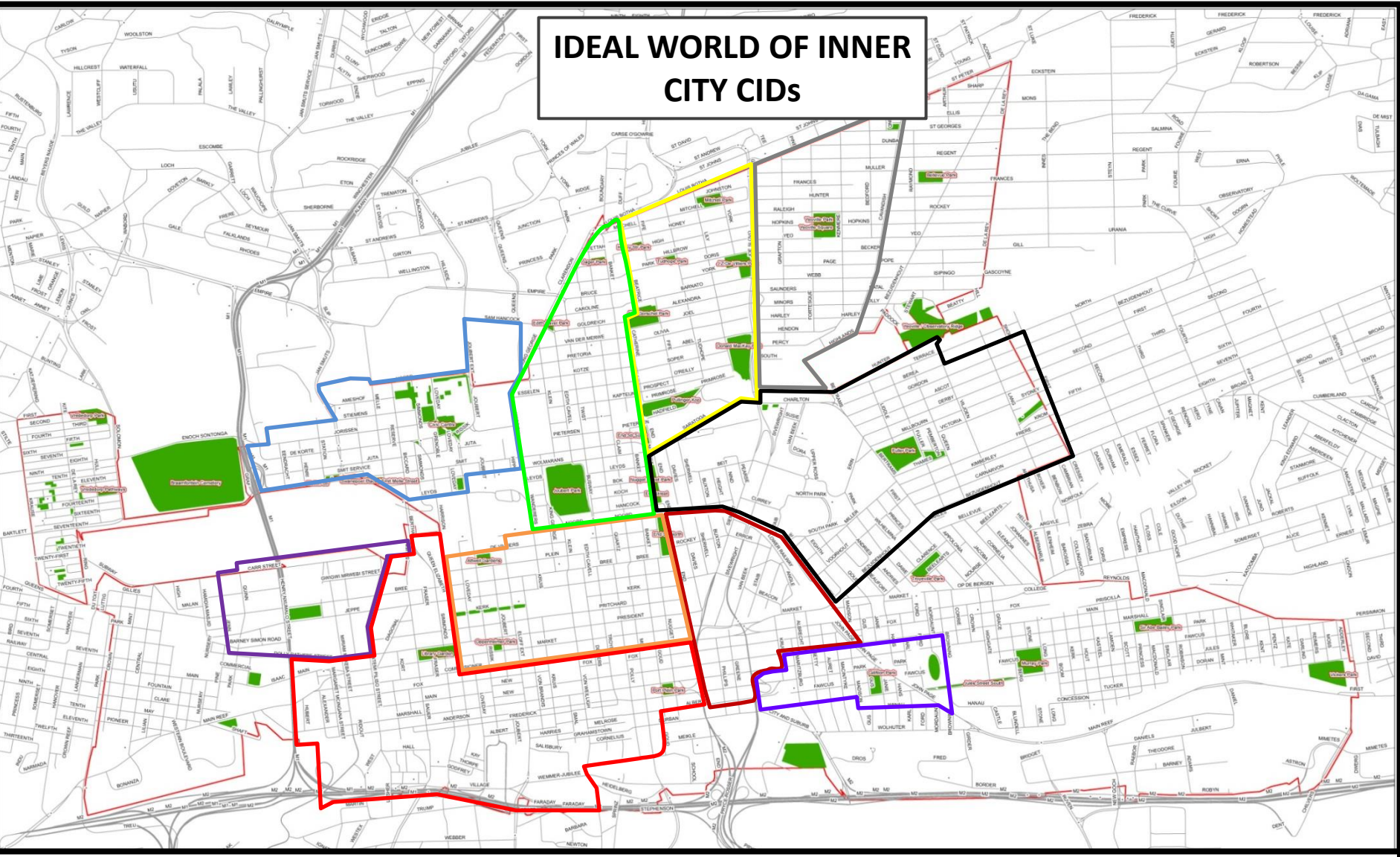


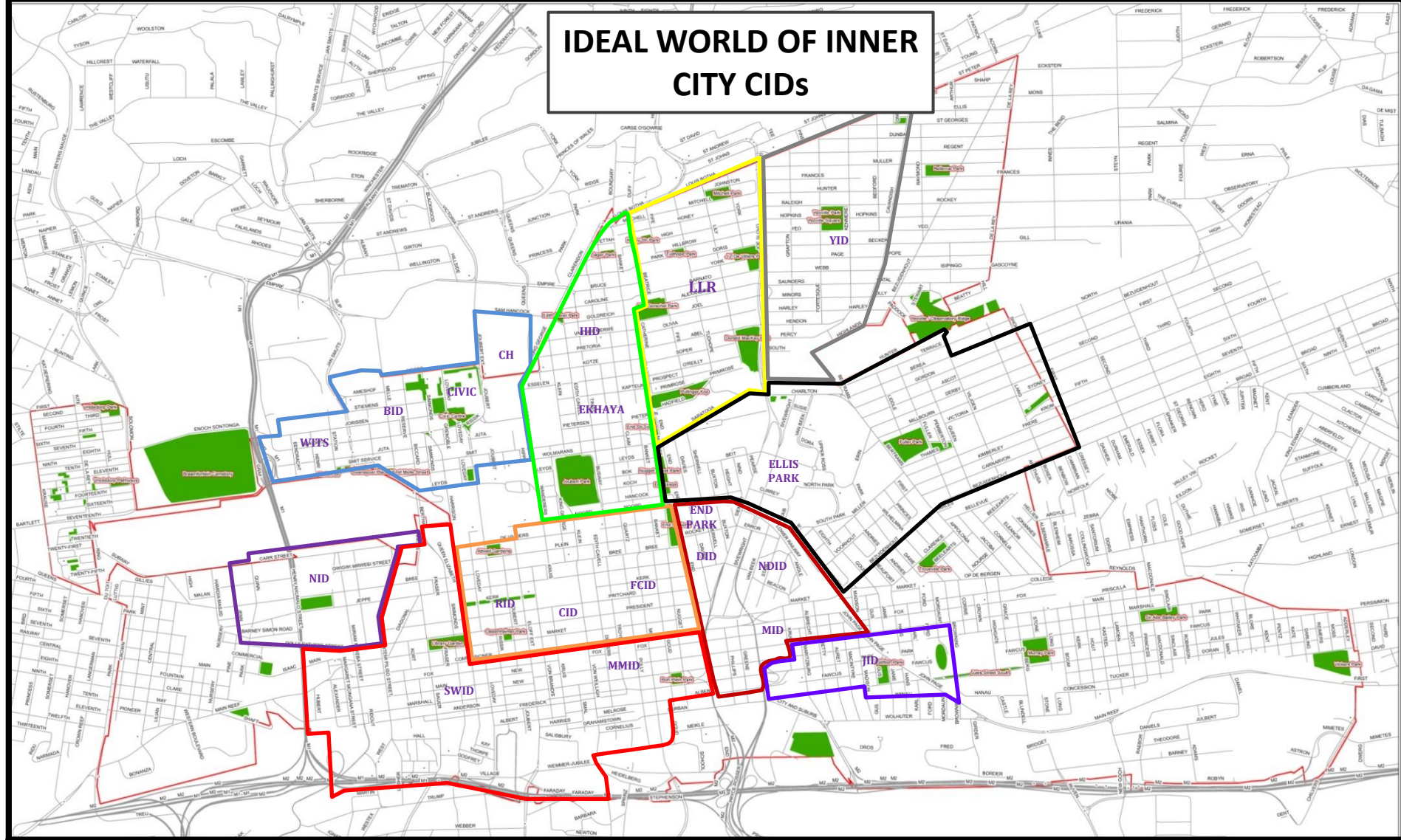
IDEAL WORLD OF INNER CITY CIDs



LEGEND	
Newtown Precinct	- [Purple outline]
Retail Fashion Precinct	- [Yellow outline]
Business Precinct	- [Red outline]
Residential Precinct	- [Orange outline]
Great Ekhaya Precinct	- [Green outline]
Yeoville Precinct	- [Black outline]
Educational Precinct	- [Blue outline]
Sport/Educational Precinct	- [Black outline]
Maboneng Precinct	- [Red outline]
Jeppe Precinct	- [Yellow outline]
Public Open Space	- [Green fill]
Inner City Boundary	- [Red line]



IDEAL WORLD OF INNER CITY CIDs

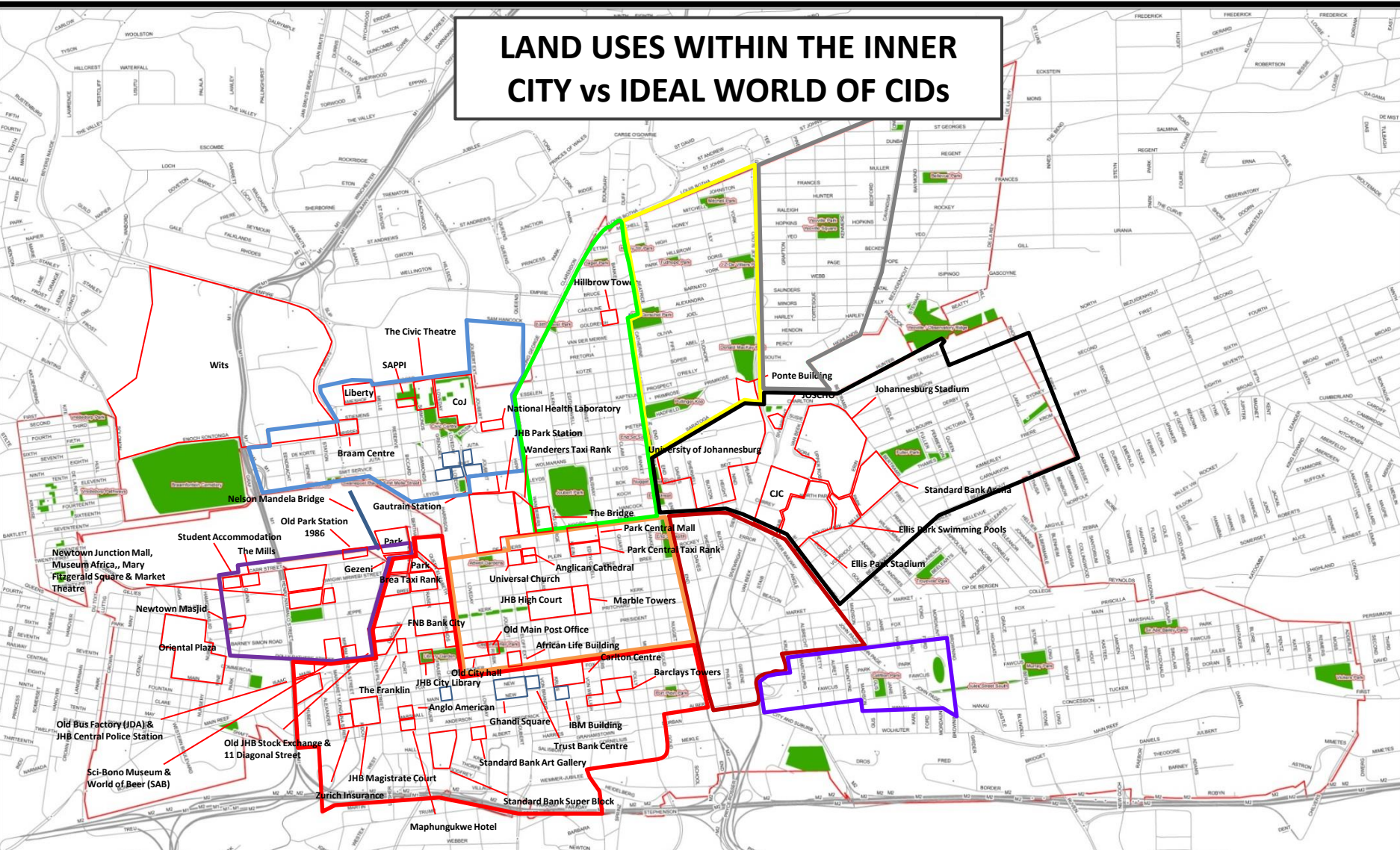


LEGEND

- | | | | | |
|-------------------------|---|----------------------------|---|--|
| Newtown Precinct | - | Education Precinct | - | |
| Retail Fashion Precinct | - | Sport/Educational Precinct | - | |
| Business Precinct | - | Maboneng Precinct | - | |
| Residential Precinct | - | Jeppe Precinct | - | |
| Great Ekhaya Precinct | - | Public Open Space | - | |
| Yeoville Precinct | - | Inner City Boundary | - | |



LAND USES WITHIN THE INNER CITY vs IDEAL WORLD OF CIDs

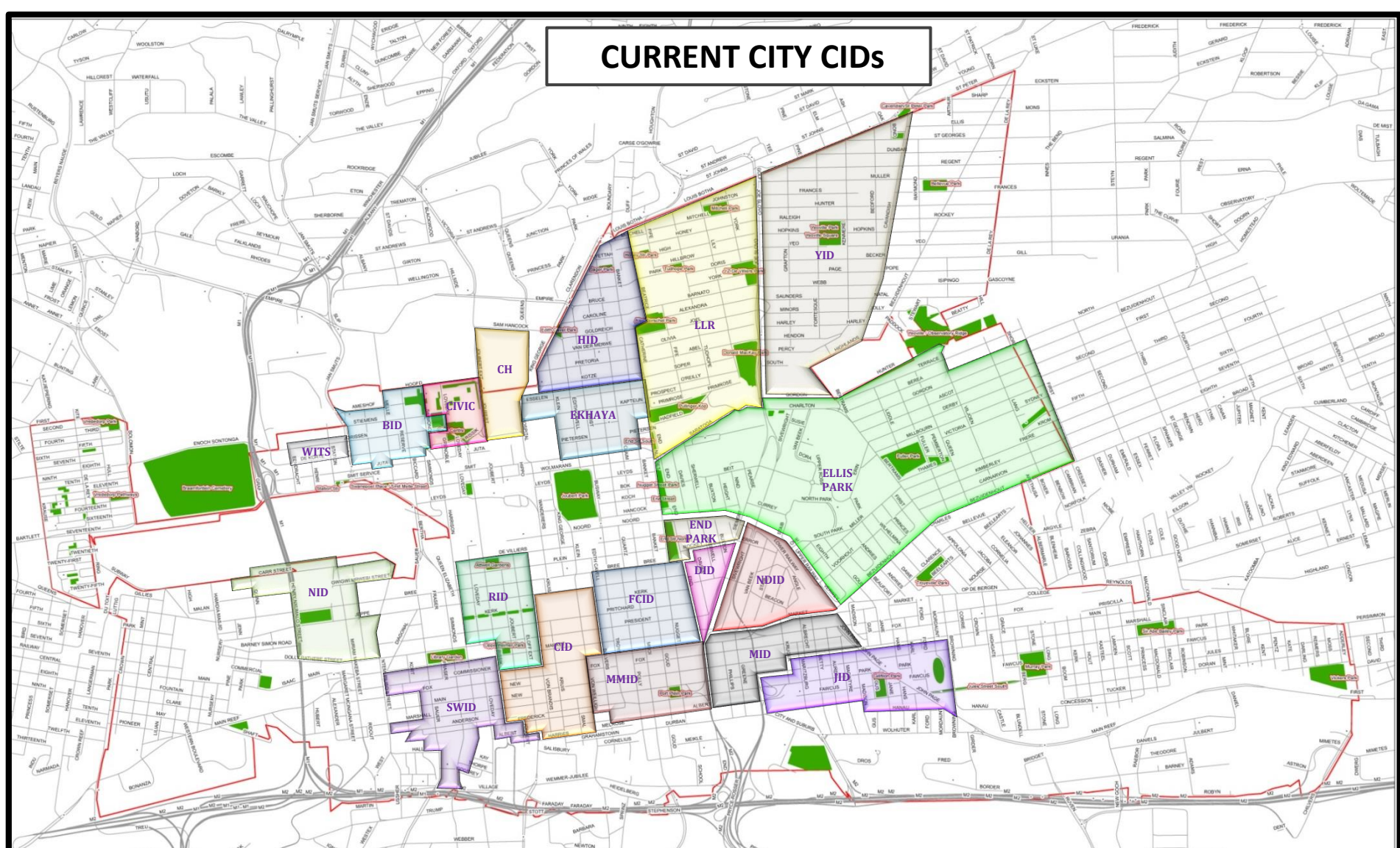


LEGEND

- | | | | | |
|-------------------------|---|----------------------------|---|--|
| Newtown Precinct | - | Education Precinct | - | |
| Retail Fashion Precinct | - | Sport/Educational Precinct | - | |
| Business Precinct | - | Maboneng Precinct | - | |
| Residential Precinct | - | Jeppe Precinct | - | |
| Great Khaya Precinct | - | Public Open Space | - | |
| Yeoville Precinct | - | Inner City Boundary | - | |



CURRENT CITY CIDs



LEGEND

- | | | | | | | | | |
|---|---|--|--|---|--|-------------------------------|---|--|
| Newtown Improvement District NID | - | | South-Western Improvement District SWID | - | | Wits Precinct | - | |
| Maboneng Improvement District MID | - | | Retail Improvement District RID | - | | Hillbrow Improvement District | - | |
| Central Improvement District CID | - | | Main-Marshall Improvement District MMID | - | | Jeppe Improvement District | - | |
| Fashion Central Improvement District FCID | - | | New Doornfontein Improvement District NDID | - | | Yeoville Improvement District | - | |
| Lagae La Rona LLR | - | | End Park | - | | Public Open Space | - | |
| Civic Precinct | - | | New Doornfontein Improvement District NDID | - | | Inner City Boundary | - | |
| Braamfontein Improvement District BID | - | | Ellis Park Improvement District EPID | - | | | | |
| Constitutional Hill | - | | Ekhaya Neighbourhood CID | - | | | | |

